






**Legend**

-  County Boundaries
-  Watersheds Boundaries

**Release Rate**

-  75%
-  95%
-  100%

|   |                   |
|---|-------------------|
| SKELLY and LOY, Inc.  | DECEMBER 2009     |
| Cumberland County<br>Stormwater Management Plan<br><b>CEDAR RUN WATERSHED<br/>         RELEASE RATE MAP</b> |                   |
| Cumberland County, Pennsylvania   |                   |
| Job No: R07-0367  | Scale: 1" = 3000' |