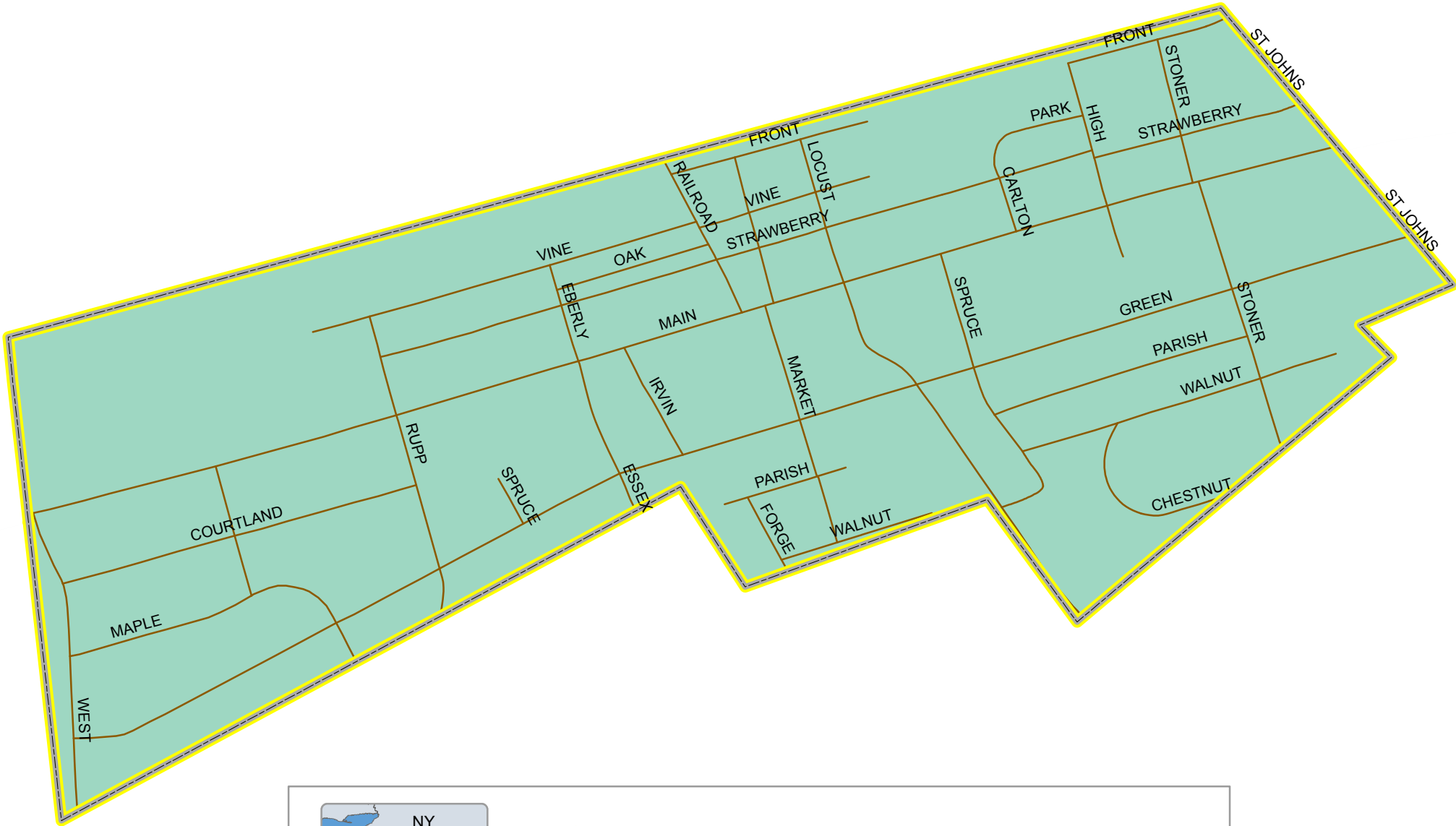




Impaired Waterways and Watershed Areas for Shiremanstown Borough, Cumberland County, PA, 2012







NY
WV MD NJ




SRBC





N





0.04 0 0.04 Miles



River/Stream


Water Body


Impaired Stream


Municipal Boundary


Local Road


Cedar Run Drainage

SOURCE: Impaired Streams, 2012 Integrated List from PADEP; DISCLAIMER: Intended for Educational Display Purposes Only; SRBC (1243d) 09-30-2012