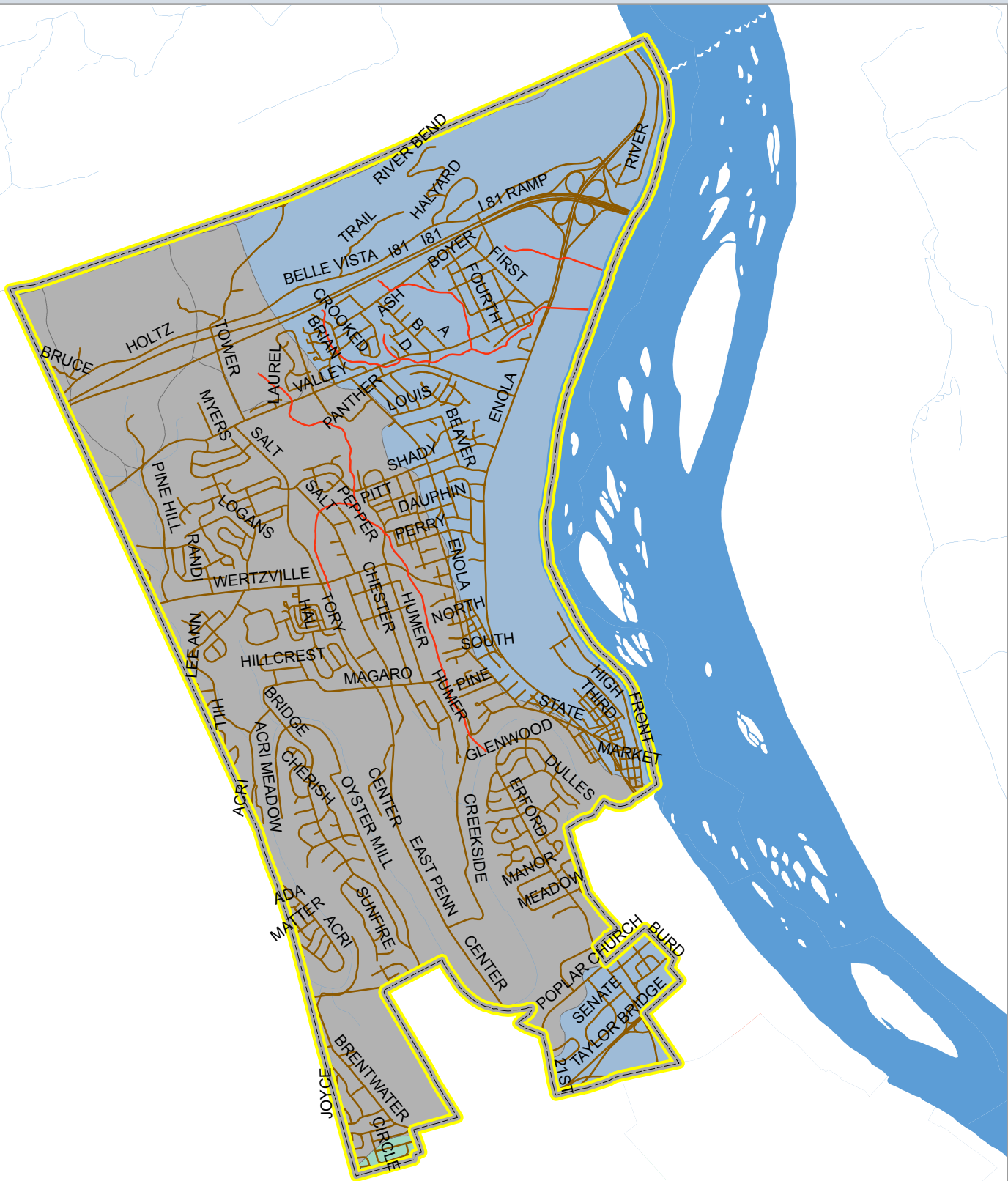










Impaired Waterways and Watershed Areas for East Pennsboro Township, Cumberland County, PA, 2012



0.25 0 0.25 Miles

-  River/Stream
-  Water Body
-  Impaired Stream
-  Local Road
-  Municipal Boundary
-  Conodoguinet Creek Drainage
-  Cedar Run Drainage
-  Susquehanna River Drainage