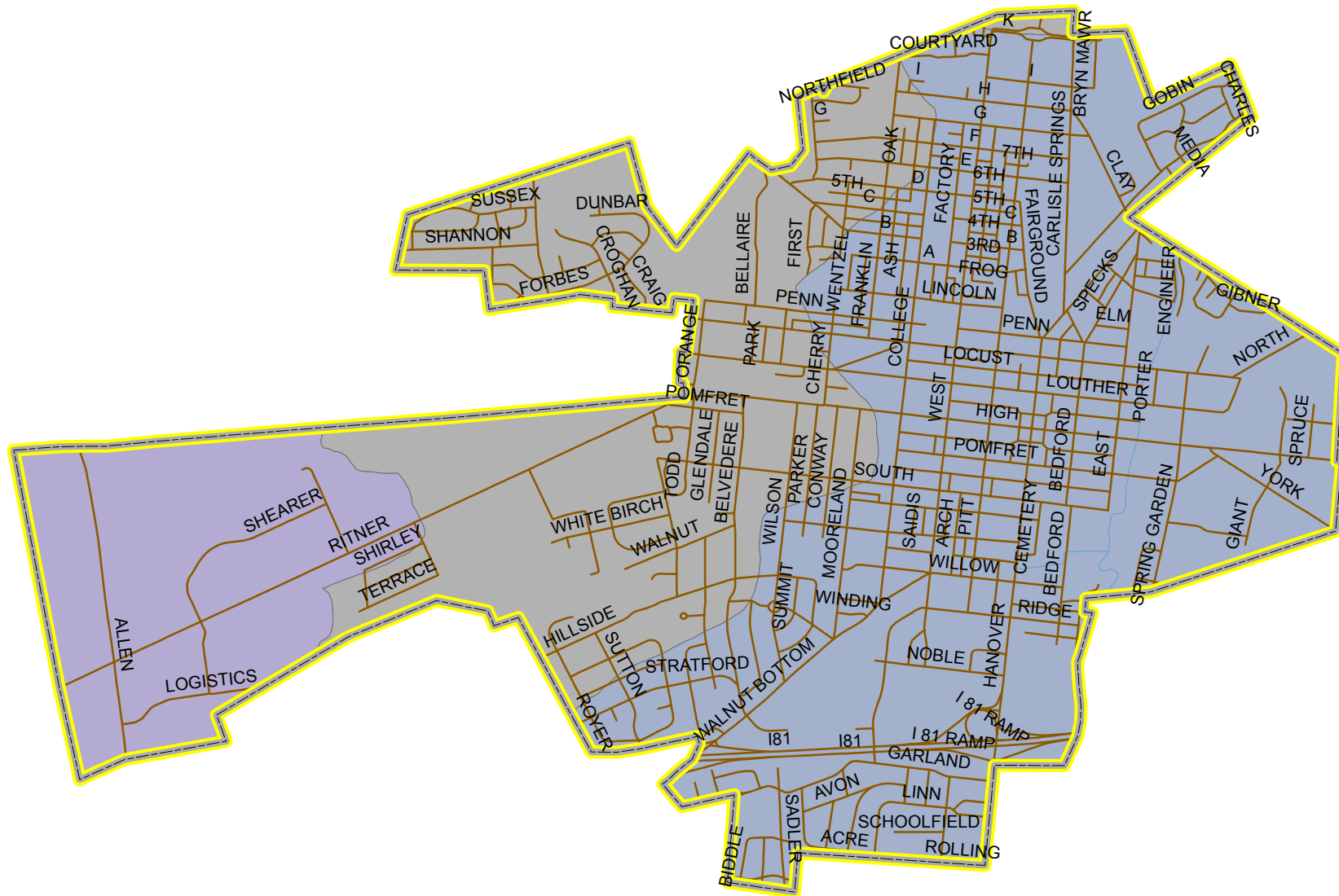










Impaired Waterways and Watershed Areas for Carlisle Borough, Cumberland County, PA, 2012



0.15 0 0.15 Miles

-  River/Stream
-  Water Body
-  Impaired Stream
-  Municipal Boundary
-  Local Road
-  Conodoguinet Creek Drainage
-  Letort Spring Run Drainage
-  Alexander Spring Creek Drainage

SOURCE: Impaired Streams, 2012 Integrated List from PADEP; DISCLAIMER: Intended for Educational Display Purposes Only; SRBC (1243d) 09-30-2012